




Town of Paris

Map E



Adopted Land Use Plan

Adopted I-94 Corridor Land Use

-  Farmland Protection
-  General Agricultural and Open Land
-  Suburban-Density Residential
-  Commercial
-  Business/Industrial Park
-  Industrial
-  Governmental and Institutional

-  Environmental Corridor and Natural Resource Area
-  Nonfarmed Wetland Outside Environmental Corridor and Isolated Natural Resource Area
-  Surface Water

IGA Areas

-  Town of Paris/City of Kenosha/Kenosha County Growth Area Based on IGA (Eligible for voluntary annexation)
-  City of Kenosha Future Annexation Based on IGA with Village of Bristol & Town of Somers

Z:\WIP\Paris\_Town\mxd\Town of Paris - 94 Corridor Neighborhood Plan Detail Maps 08212015.mxd

November 2015

